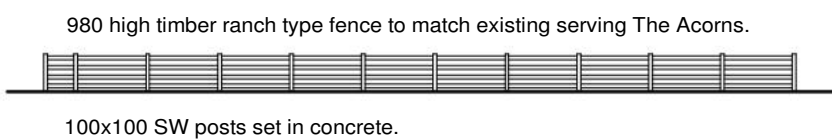
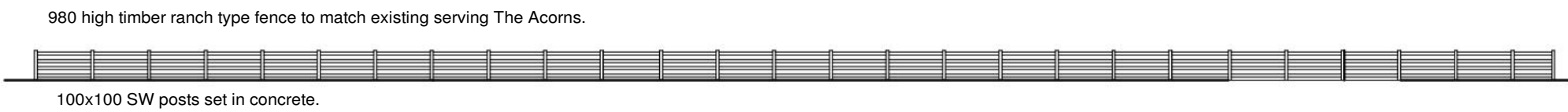


Oak Lane.

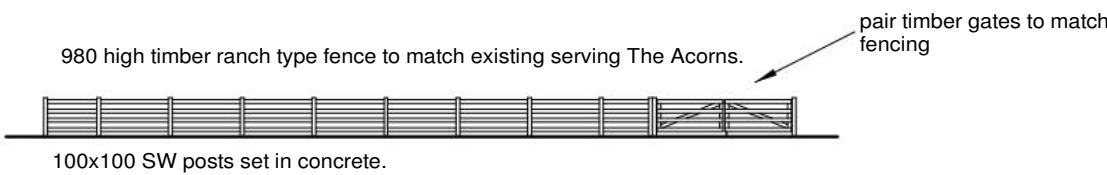
SITE PLAN scale. 1:200



ELEVATION BOUNDARY FENCE BETWEEN POINTS A & B



ELEVATION BOUNDARY FENCE BETWEEN POINTS B & C



ELEVATION BOUNDARY FENCE BETWEEN POINTS C & D



Scale 1:200 @ A2.

REVISIONS:  
All dimensions to be checked on site.  
This drawing and design and all information contained therein  
is the sole copyright of Stone Architectural Services Ltd.  
Reproduction is strictly forbidden without written consent.



Stone Architectural Services Ltd.

Project

R. H. BRASSINGTON & SONS,  
OAK LANE FARM, CALF HEATH,  
WOLVERHAMPTON, WV10 7DR.

Drawing Title

PROPOSED NEW DETACHED FARM  
HOUSE.  
SITE PLAN.

Scale.	Date	Drg. No.
1:200.	Feb. 2023.	09/99/552.

72 Bank Side, Stone,  
Staffordshire,  
ST15 0HP.