

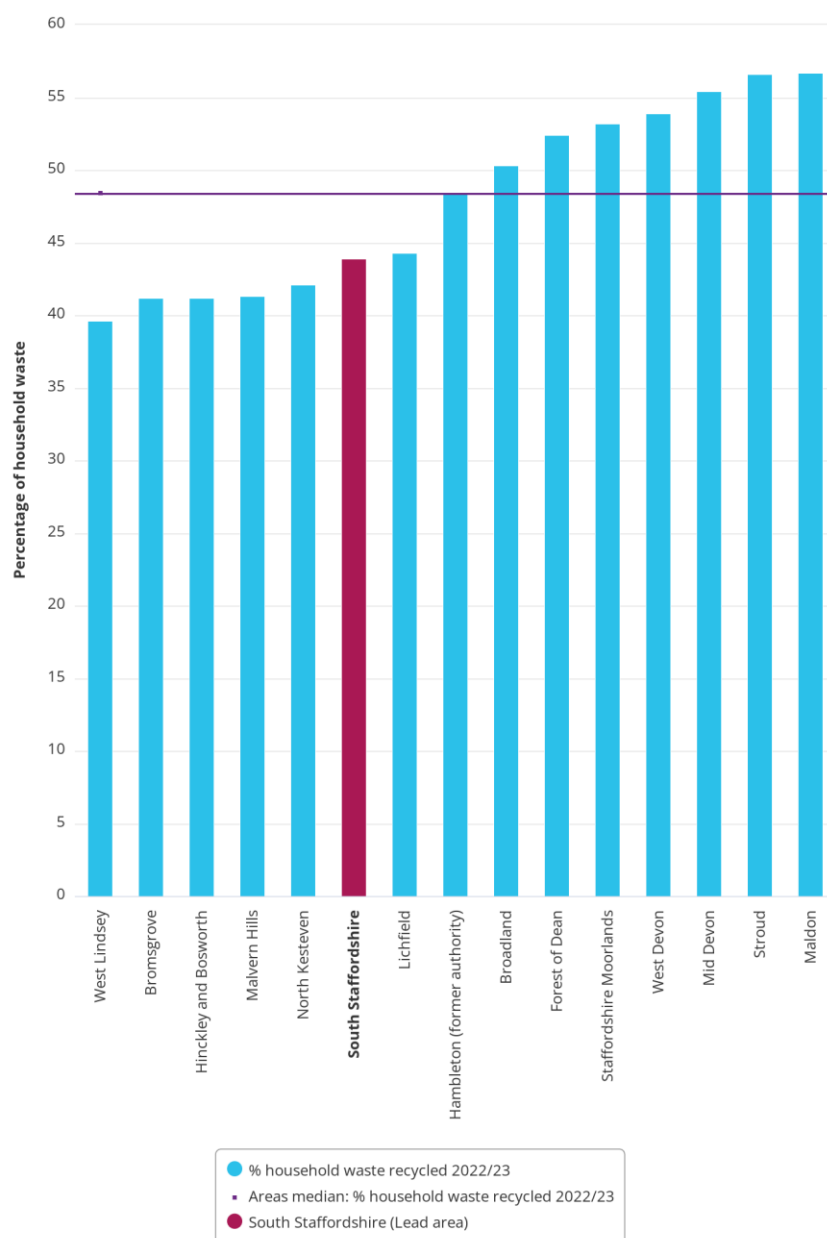
### Oflog Dashboard Report for South Staffordshire Council

This is a report which demonstrates the Oflog dashboard data using LG Inform, the Local Government Association's data benchmarking tool.

#### Household waste recycling rate

In 2022/23, the percentage of household waste sent for reuse, recycling and composting for South Staffordshire was [43.90%](#), which was below the South Staffordshire CIPFA nearest neighbours median percentage of 49.35%.

#### Percentage of household waste sent for reuse, recycling and composting (2022/23) for South Staffordshire CIPFA nearest neighbours

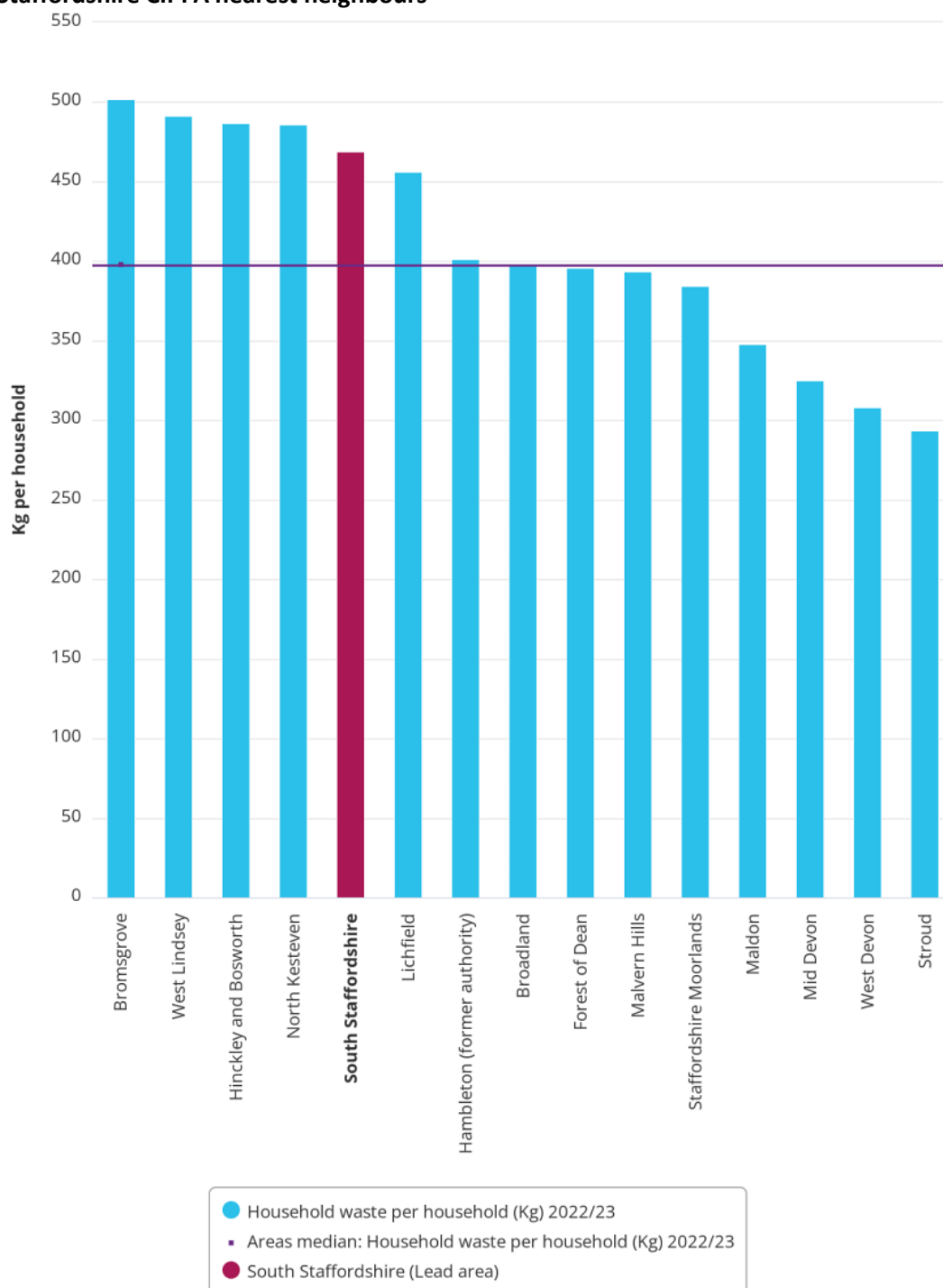


**Source:** DEFRA, Local authority collected waste management, [Percentage of household waste sent for reuse, recycling and composting \(annual\)](#), **Data updated:** 20 Mar 2024

### Amount of residual household waste

In 2022/23, the amount of residual household waste collected per household for South Staffordshire was [468.60](#) kilograms, which was above the South Staffordshire CIPFA nearest neighbours median amount of 396.60 kilograms per household.

### Residual household waste per household (annual) (2022/23) for South Staffordshire & South Staffordshire CIPFA nearest neighbours

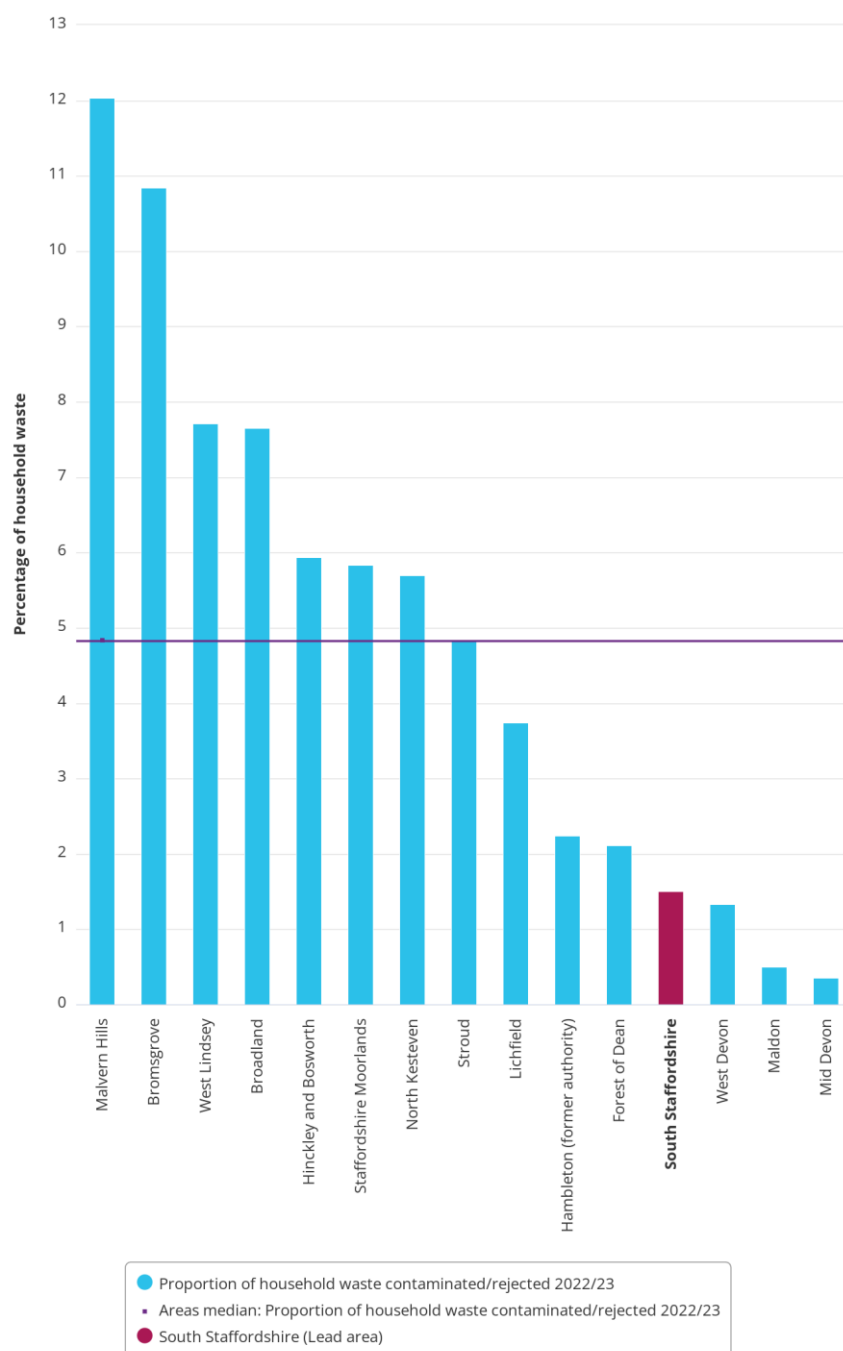


Source: Department for Environment, Food and Rural Affairs, Local authority collected waste management, [Residual household waste per household \(annual\)](#), Data updated: 20 Mar 2024

### Household recycling contamination rate

In 2022/23, the proportion of household waste contaminated/rejected for South Staffordshire was [1.50%](#), which was below the South Staffordshire CIPFA nearest neighbours median proportion of 5.26%.

### Proportion of household waste contaminated/rejected (2022/23) for South Staffordshire & South Staffordshire CIPFA nearest neighbours



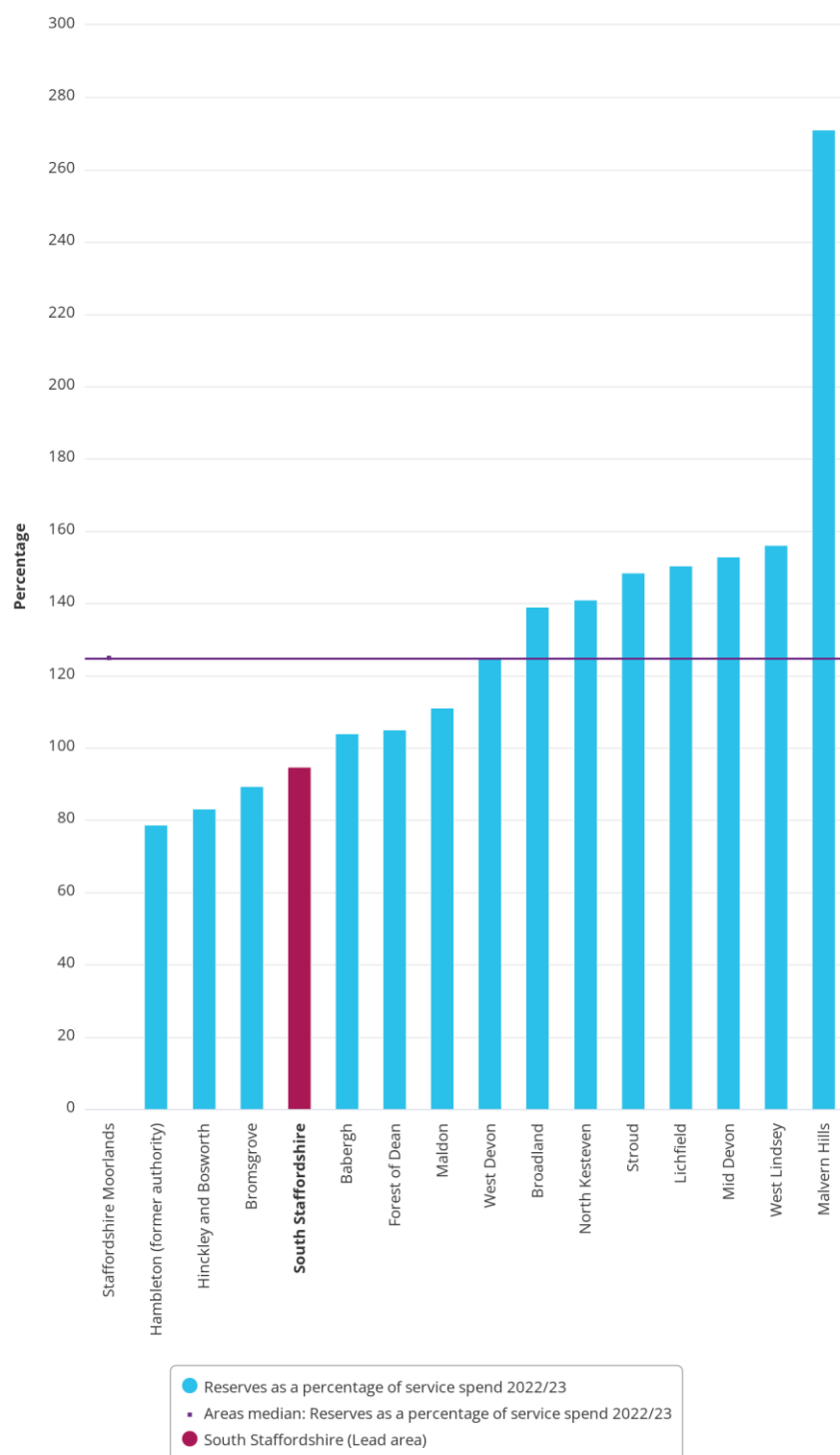
**Source:** Calculated by LG Inform, N/A, [Proportion of household waste contaminated/rejected](#), **Data updated:** 07 Feb 2024

## Finance Metrics

### Reserves as a proportion of service expenditure

In 2022/23, the reserves as a proportion of 'service expenditure' for South Staffordshire was [94.7%](#), which was below the South Staffordshire CIPFA nearest neighbours median proportion of 131.9%.

### Reserves as a percentage of service spend (2022/23) for South Staffordshire & South Staffordshire CIPFA nearest neighbours

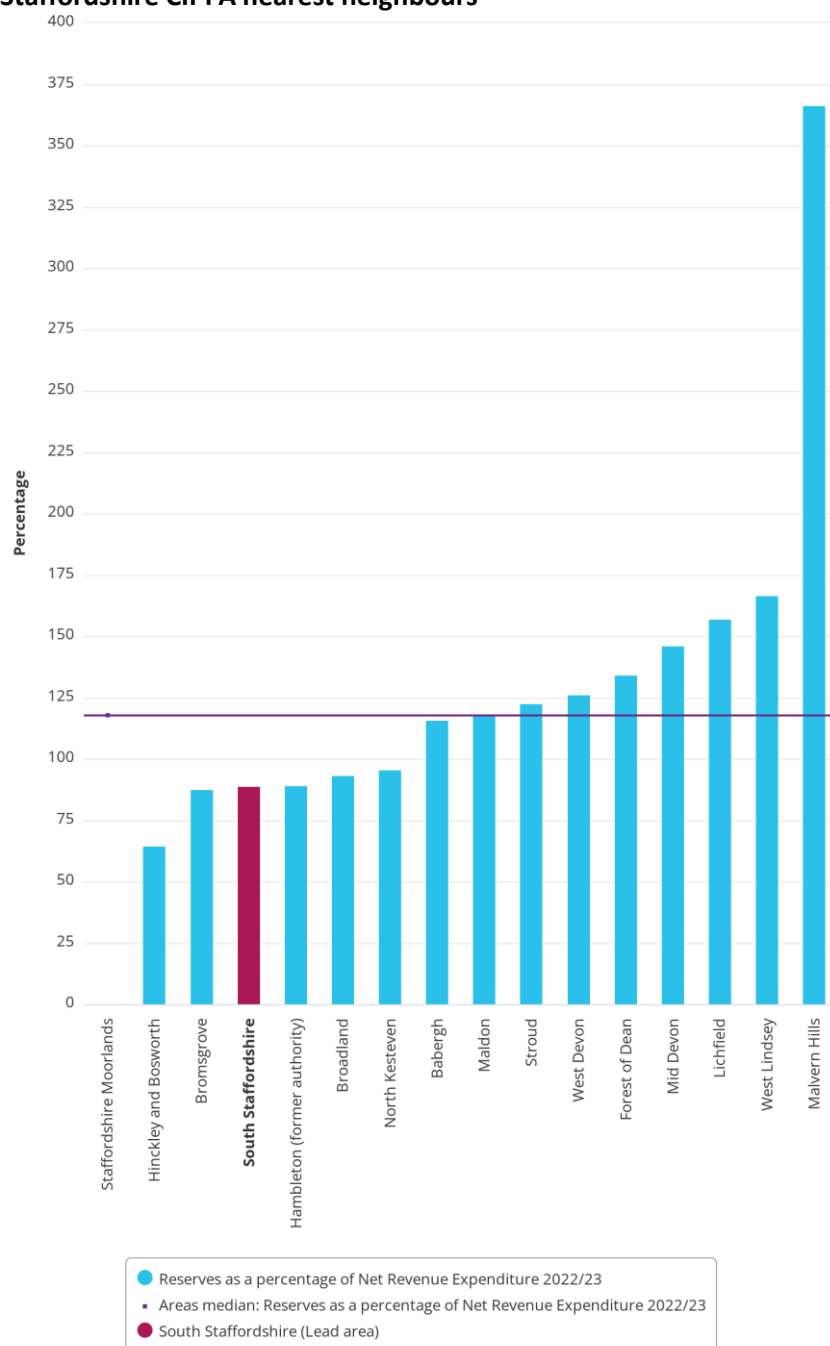


Source: Calculated by LG Inform, N/A

### Reserves as a proportion of net revenue expenditure

In 2022/23, the total reserves as a proportion of 'net revenue expenditure' for South Staffordshire was **88.8%**, which was below the South Staffordshire CIPFA nearest neighbours median proportion of 120.2%.

### Reserves as a percentage of Net Revenue Expenditure (2022/23) for South Staffordshire & South Staffordshire CIPFA nearest neighbours

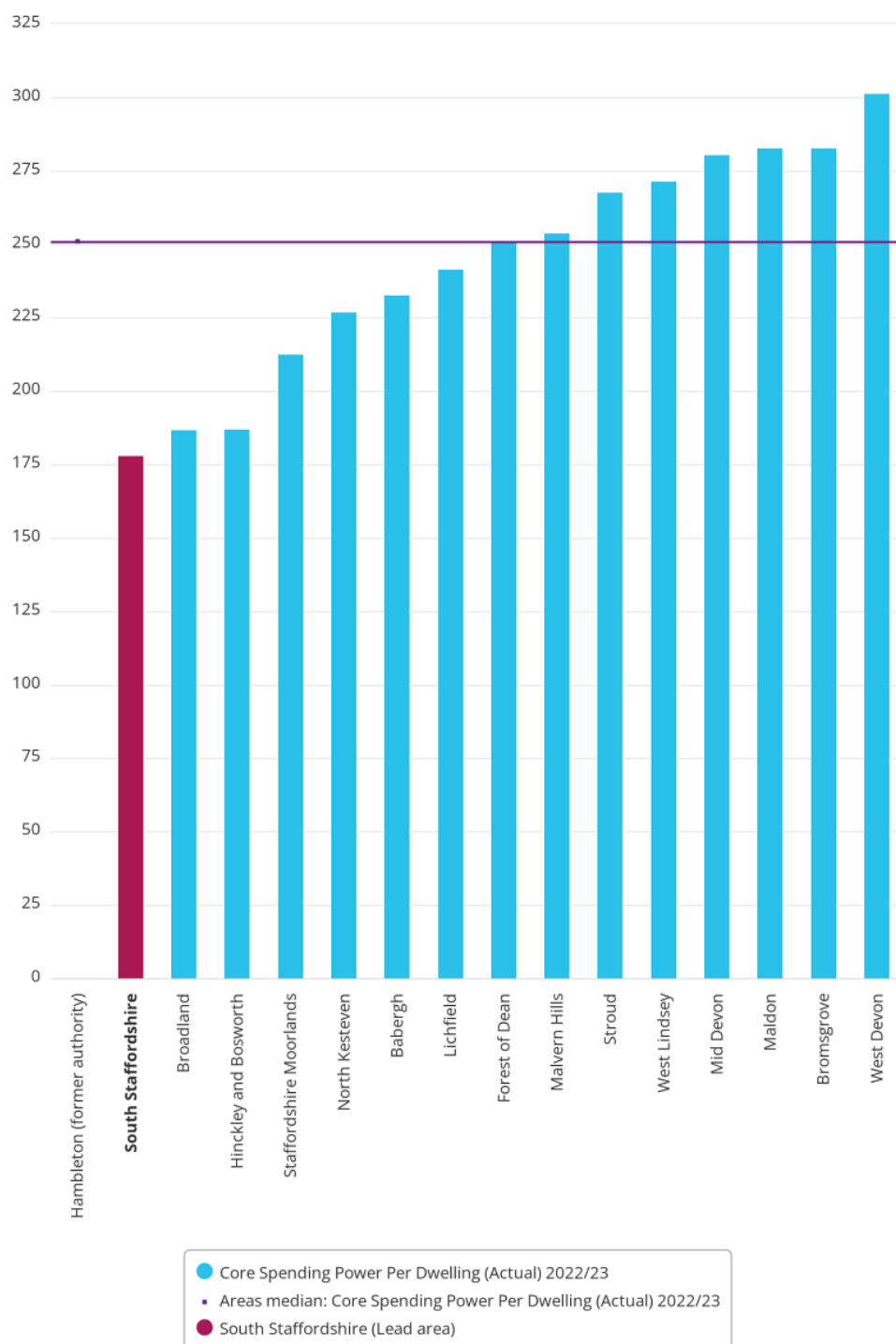


**Source:** Calculated by LG Inform, N/A, [Reserves as a percentage of Net Revenue Expenditure](#), **Data updated:** 31 Jan 2024

### Total core spending power per dwelling

In 2022/23, the total core spending power per dwelling for South Staffordshire was £178.03, which was below the South Staffordshire CIPFA nearest neighbours median of £252.34.

### Total Core Spending Power Per Dwelling (Actual) (2022/23) for South Staffordshire & South Staffordshire CIPFA nearest neighbours

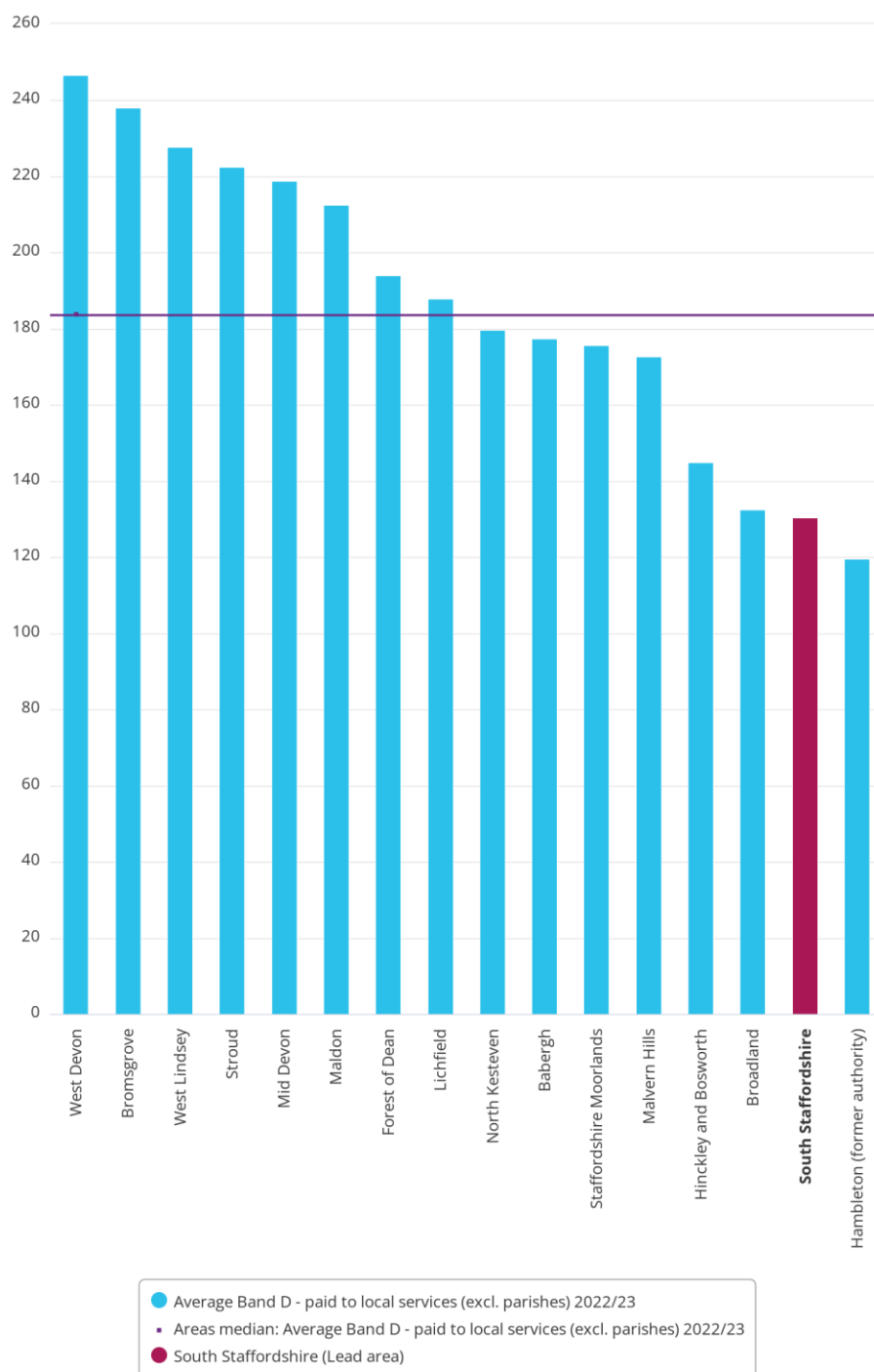


**Source:** Department for Levelling Up, Housing & Communities, Core spending power, [Total Core Spending Power Per Dwelling \(Actual\)](#), **Data updated:** 14 Feb 2024

### Level of Band D Council Tax rates

In 2022/23, the average council tax Band D bill for South Staffordshire was [£130.34](#), which was below the South Staffordshire CIPFA nearest neighbours median bill of £187.85.

### Council tax average Band D tax bill - amount paid to local services (excl. parishes) (2022/23) for South Staffordshire & South Staffordshire CIPFA nearest neighbours

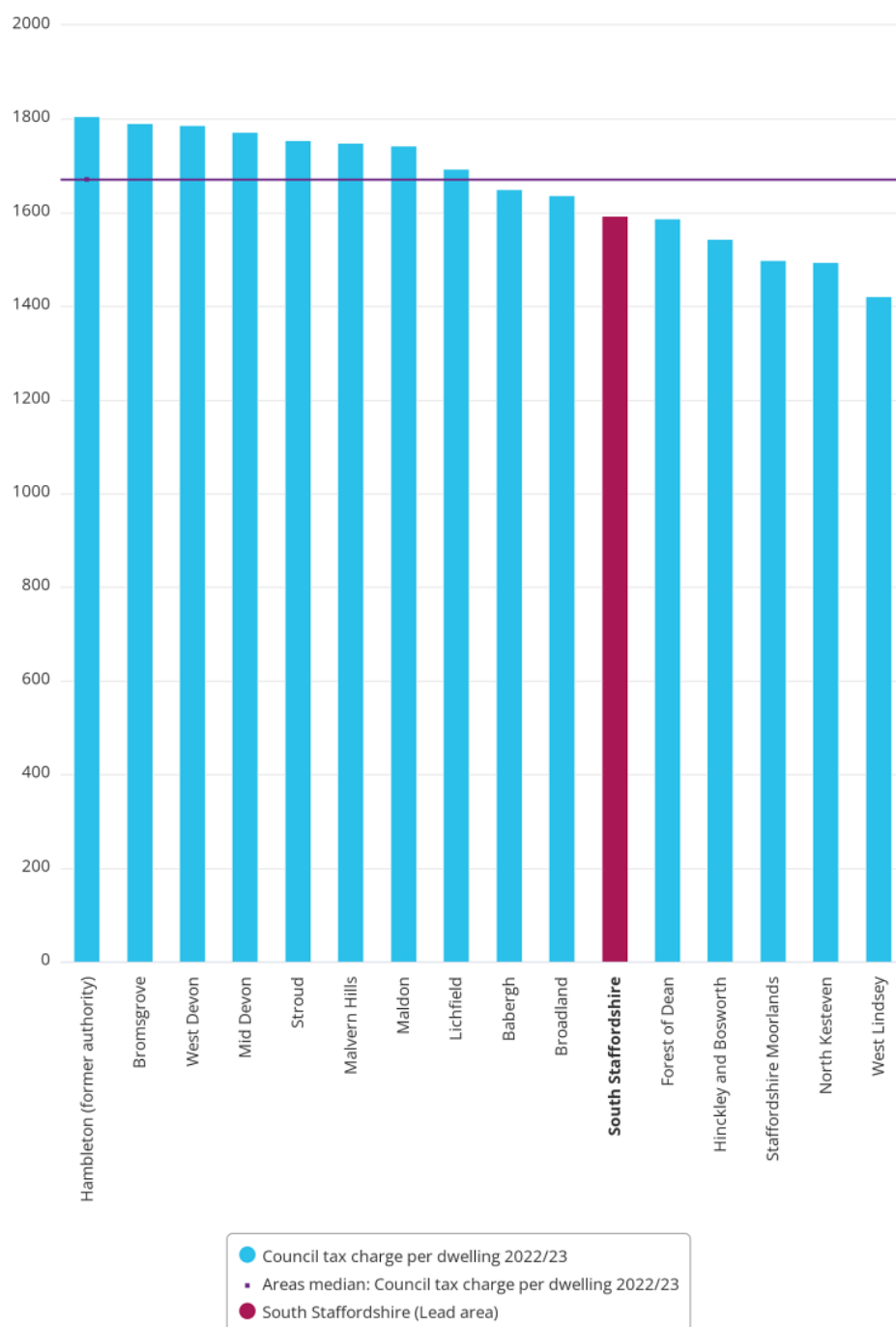


**Source:** Department for Levelling Up, Housing & Communities, Council Tax levels set by local authorities, [Council tax average Band D tax bill - amount paid to local services \(excl. parishes\)](#), **Data updated:** 28 Mar 2024

### Council Tax revenue per dwelling

In 2022/23, the average council tax a resident pays, before local discounts and council tax support, for South Staffordshire was £1,592.72, which was below the South Staffordshire CIPFA nearest neighbours median of £1,692.34.

### Council tax, average charge per chargeable dwelling (2022/23) for South Staffordshire & South Staffordshire CIPFA nearest neighbours



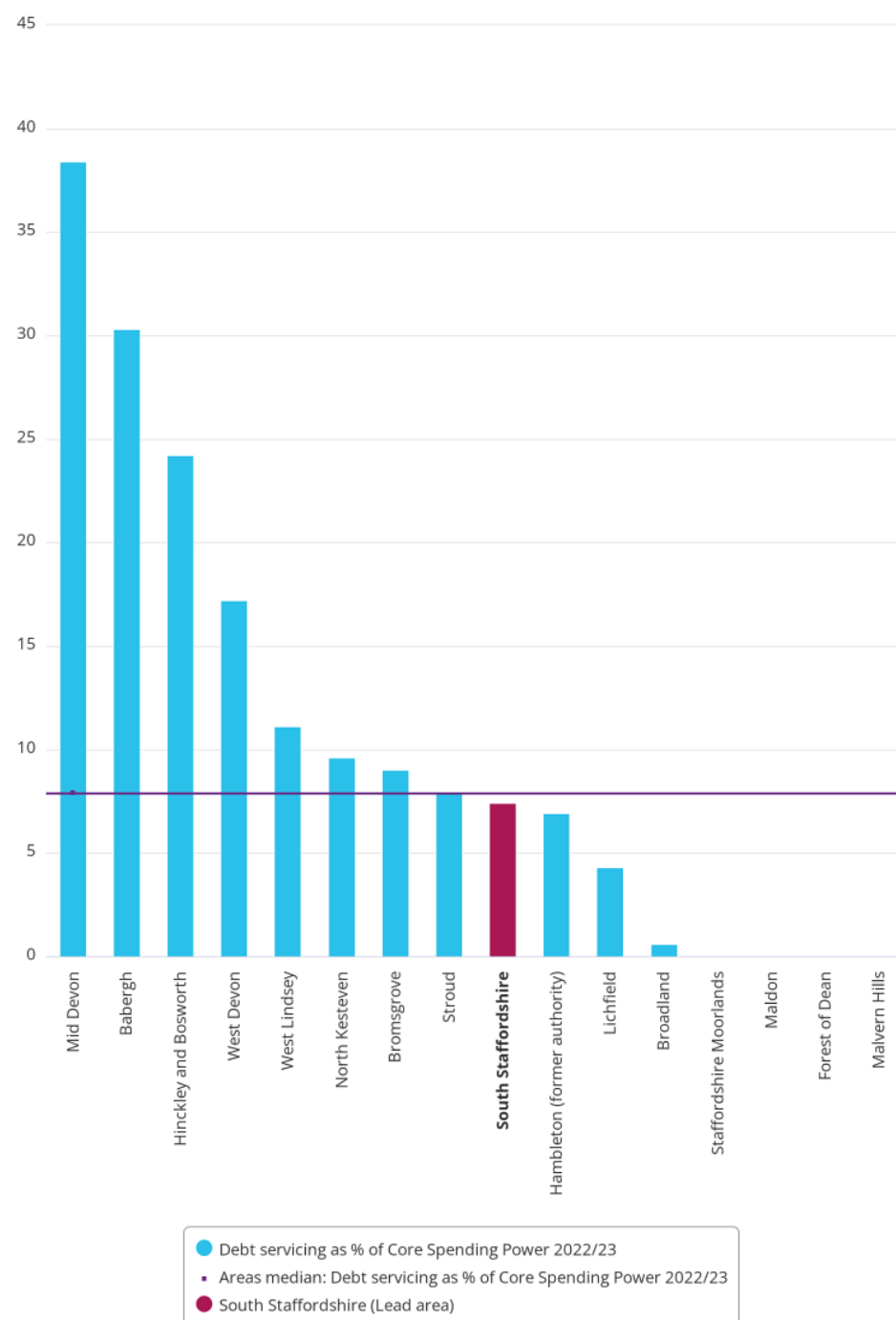
**Source:** Department for Levelling Up, Housing & Communities, Council tax, [Council tax, average charge per chargeable dwelling](#), **Data updated:** 28 Mar 2024



### Debt servicing as percentage of core spending power

In 2022/23, the level of debt servicing as a percentage of Core Spending Power for South Staffordshire was 7.4%, which was below the South Staffordshire CIPFA nearest neighbours median of 8.4%.

### Debt servicing as % of Core Spending Power (2022/23) for South Staffordshire & South Staffordshire CIPFA nearest neighbours

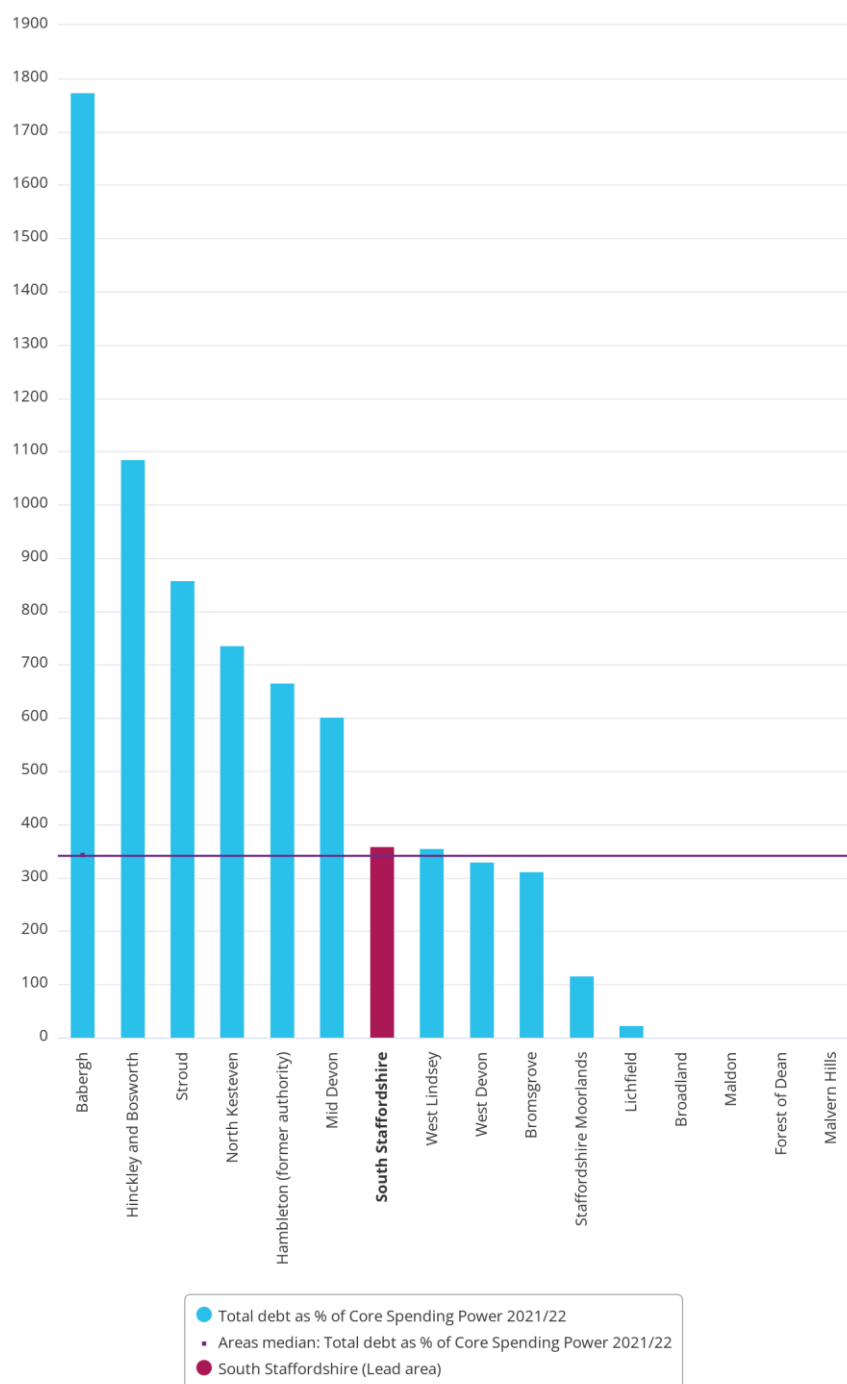


**Source:** Calculated by LG Inform, N/A, [Debt servicing as % of Core Spending Power](#), **Data updated:** 14 Feb 2024

### Total debt as percentage of core spending power

In 2021/22, the total debt as a percentage of Core Spending Power for South Staffordshire was 359.1%, which was below the South Staffordshire CIPFA nearest neighbours median percentage of 329.4%.

### Total debt as % of Core Spending Power (2021/22) for South Staffordshire & South Staffordshire CIPFA nearest neighbours

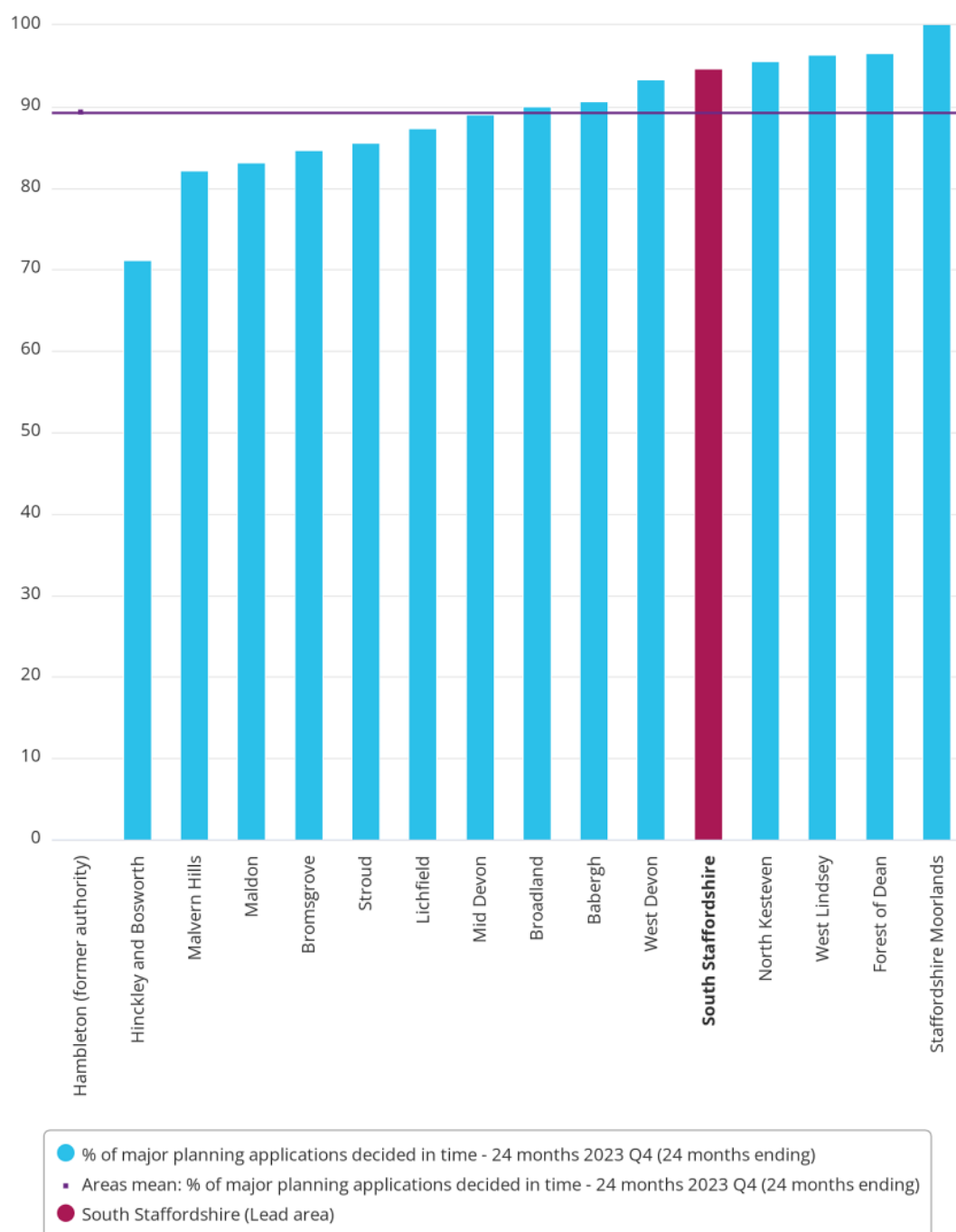


Source: Calculated by LG Inform, N/A, [Total debt as % of Core Spending Power](#), Data updated: 14 Feb 2024

## Planning Metrics

### Major planning applications decided on time (district matters)

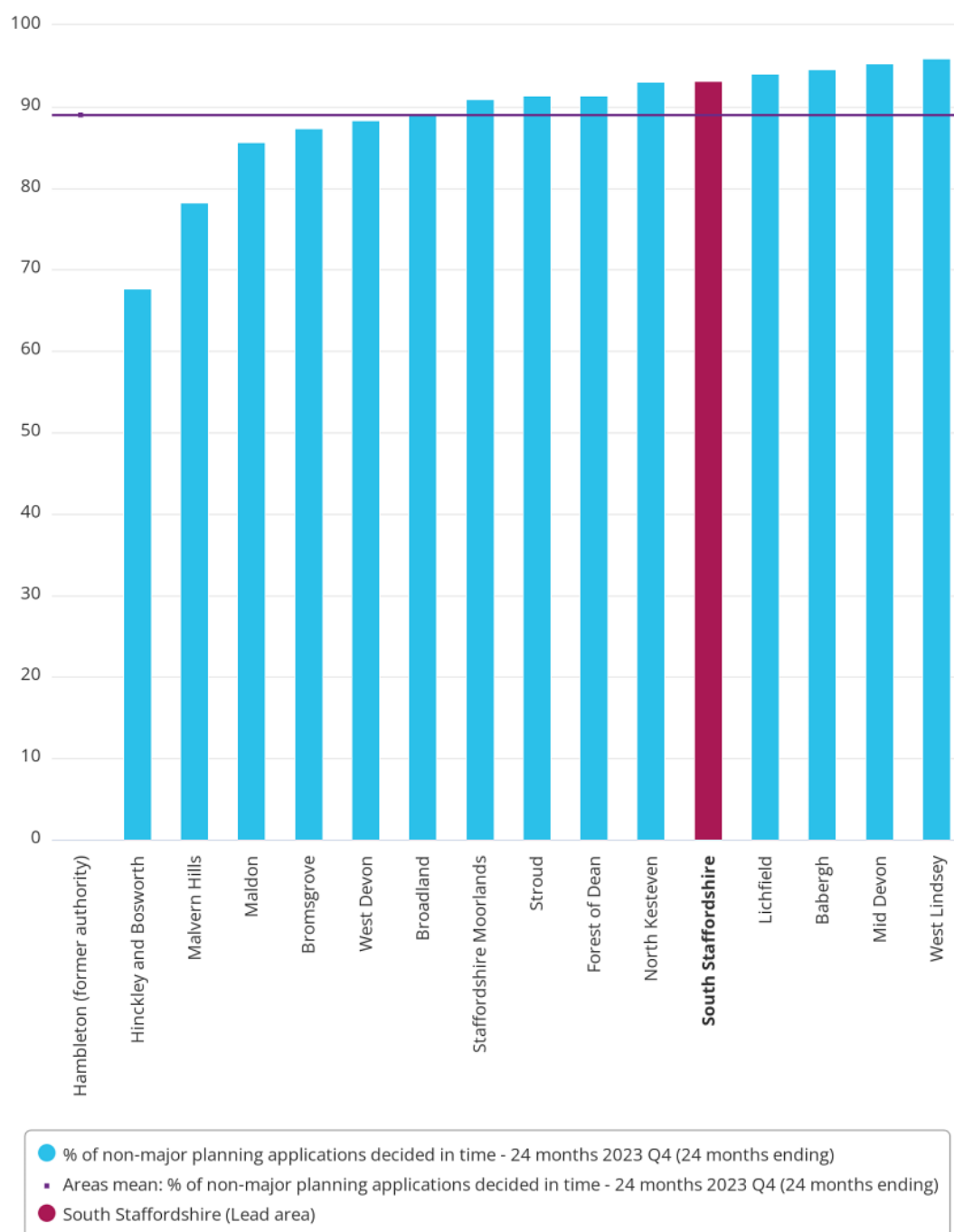
Percentage of all major development planning applications decided within 13 weeks or agreed time - 24 months (2023 Q4 (24 months ending)) for South Staffordshire & South Staffordshire CIPFA nearest neighbours



**Source:** Department for Levelling Up, Housing & Communities, Development Control statistics, [Percentage of all major development planning applications decided within 13 weeks or agreed time - 24 months](#), **Data updated:** 12 Mar 2024

### Non-major development planning applications decided on time (district matters)

Percentage of all non-major development planning applications decided within 8 weeks or agreed time - 24 months (2023 Q4 (24 months ending)) for South Staffordshire & South Staffordshire CIPFA nearest neighbours

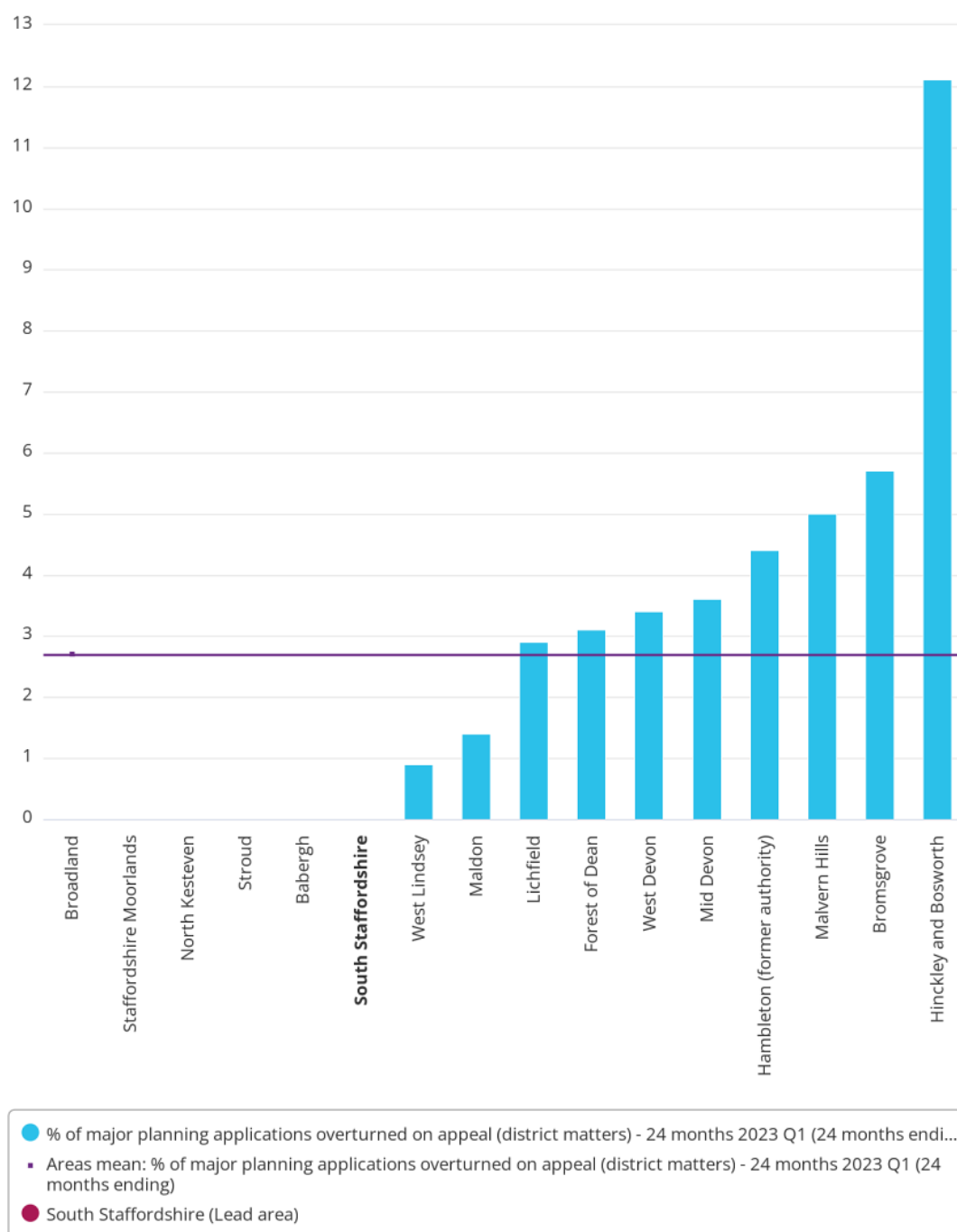


#### Source:

Department for Levelling Up, Housing & Communities, Development Control statistics, [Percentage of all non-major development planning applications decided within 8 weeks or agreed time - 24 months](#), Data updated: 11 Mar 2024

## Major planning applications overturned on appeal (district matters)

Percentage of major planning applications overturned on appeal (district matters) - 24 months (2023 Q1 (24 months ending)) for South Staffordshire & South Staffordshire CIPFA nearest neighbours

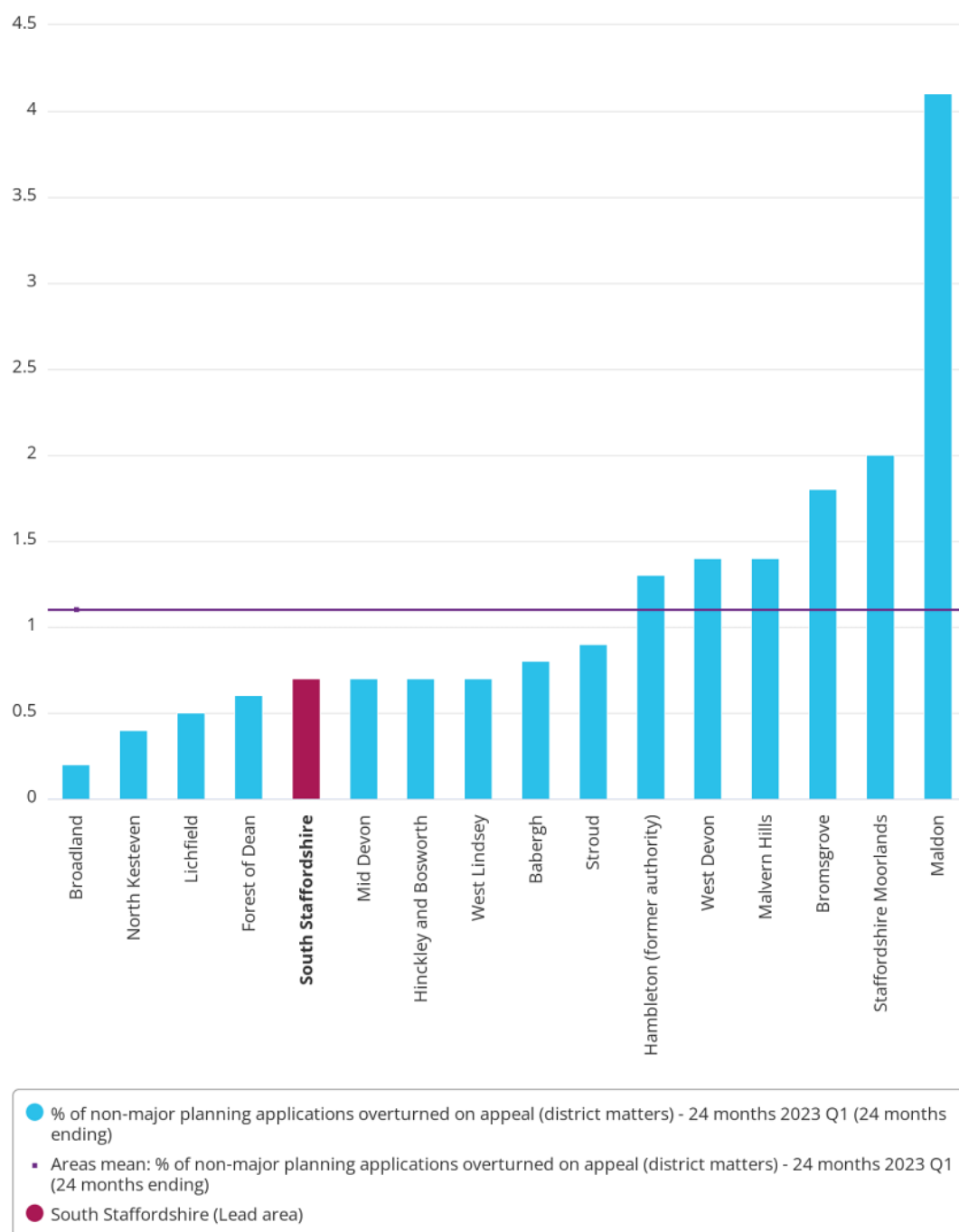


### Source:

Department for Levelling Up, Housing & Communities, Planning Statistics - Quality of decisions, [Percentage of major planning applications overturned on appeal \(district matters\) - 24 months](#), Data updated: 11 Mar 2024

### Non-major planning applications overturned on appeal (district matters)

Percentage of non-major planning applications overturned on appeal (district matters) - 24 months (2023 Q1 (24 months ending)) for South Staffordshire & South Staffordshire CIPFA nearest neighbours



#### Source:

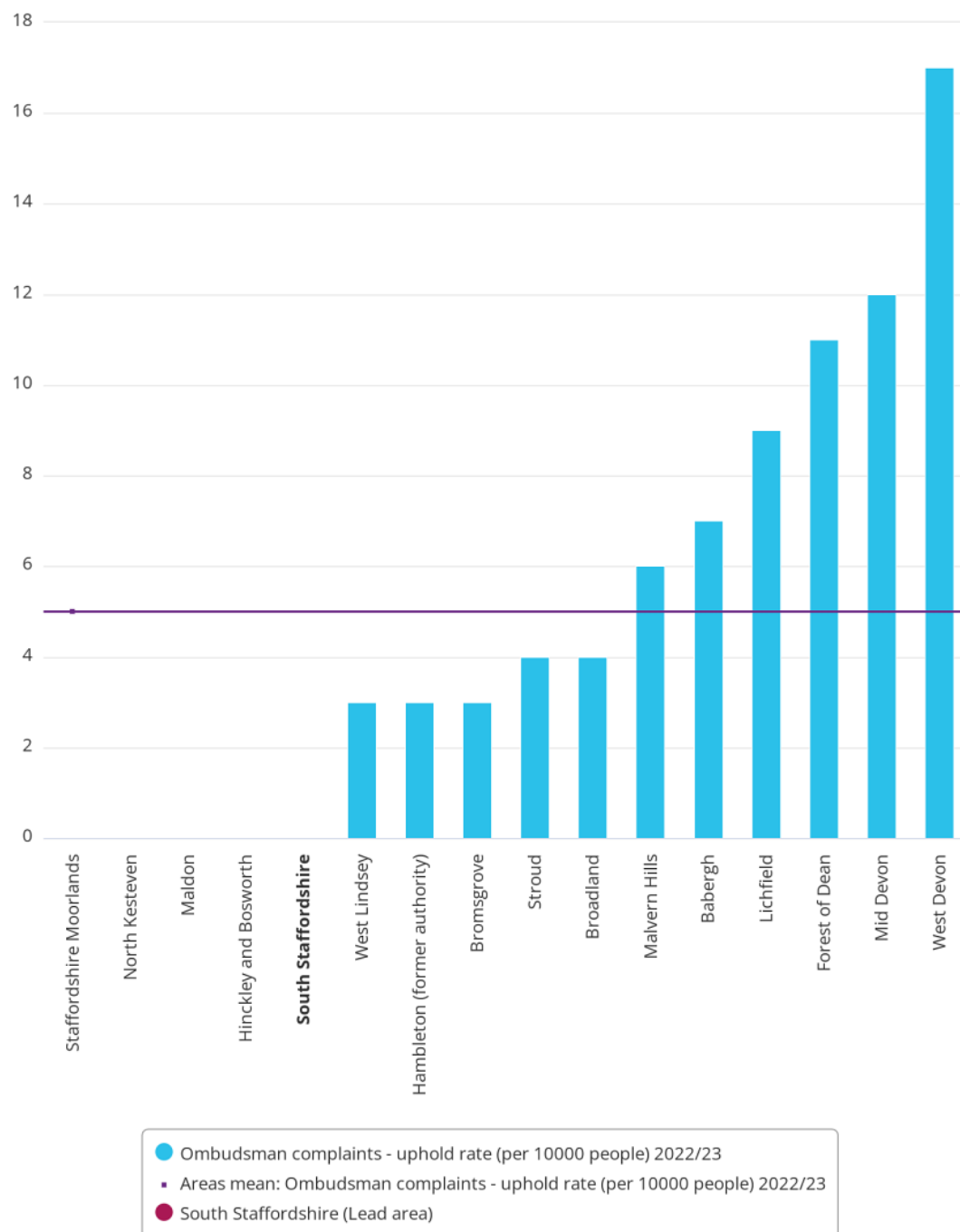
Department for Levelling Up, Housing & Communities, Planning Statistics - Quality of decisions, [Percentage of non-major planning applications overturned on appeal \(district matters\) - 24 months](#),

Data updated: 11 Mar 2024

## Corporate and Finance Metrics

### Upheld Ombudsman complaints

Number of upheld Ombudsman complaints per 10,000 people (2022/23) for South Staffordshire & South Staffordshire CIPFA nearest neighbours



#### Source:

Calculated by LG Inform, N/A, [Ombudsman complaints - uphold rate \(per 10000 people\)](#), Data updated: 22 Mar 2024

## Council tax collection rates

Council tax collection rate (2022/23) for South Staffordshire & South Staffordshire CIPFA nearest neighbours



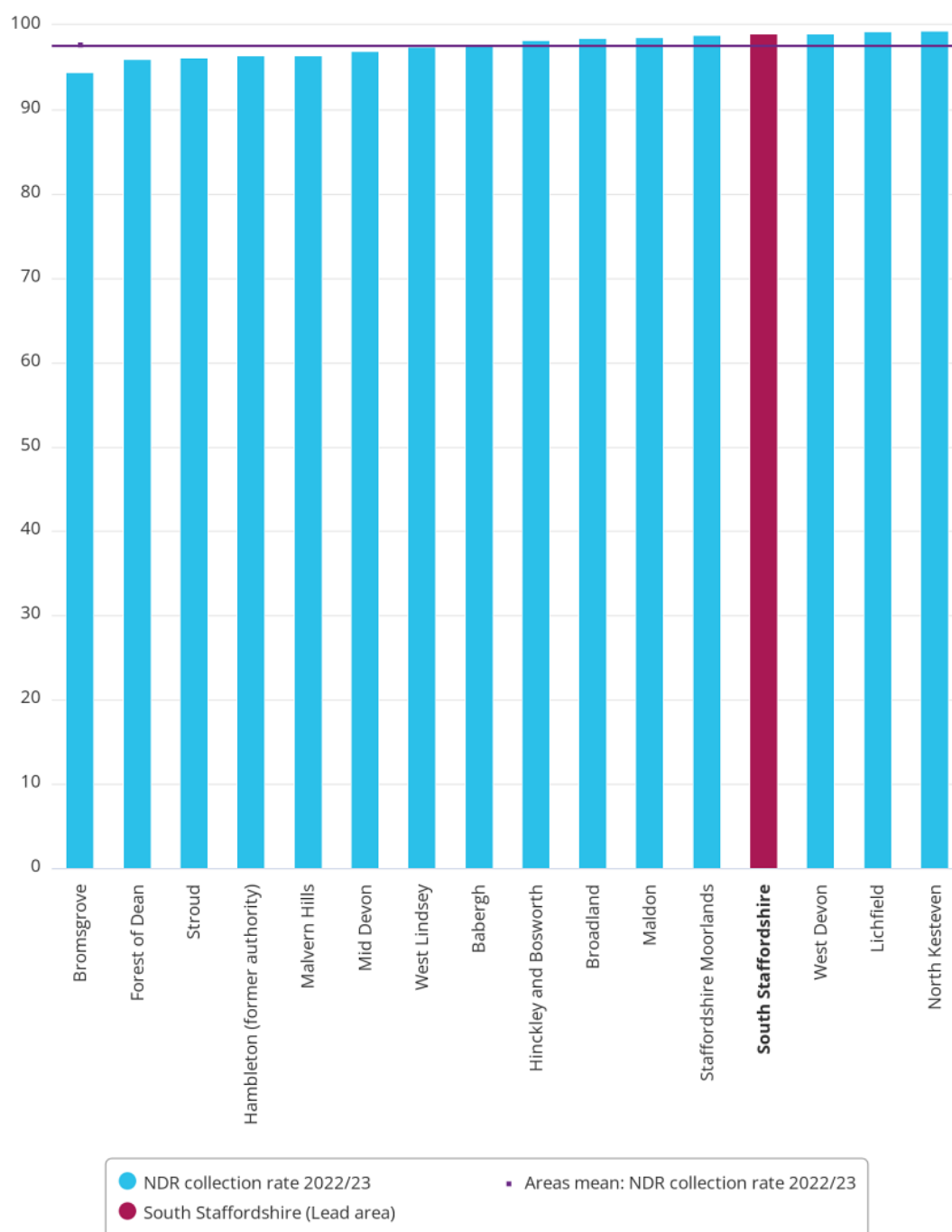
### Source:

Department for Levelling Up, Housing & Communities, Council tax collection rates, [Council tax collected as a percentage of council tax due](#), **Data updated:** 22 Jun 2023



## Non-domestic collection rates

### Non-domestic collection rate (2022/23) for South Staffordshire & South Staffordshire CIPFA nearest neighbours



#### Source:

Department for Levelling Up, Housing & Communities, Council tax collection rates, [Non-domestic rates collected as percentage non-domestic rates due](#), **Data updated:** 22 Jun 2023