


KEY TO SYMBOLS

- GLAMPING POD WITH DECK
- GLAMPING POD WITH DECK
- EXISTING TREES
- NEW INDIGENOUS SHRUBBERY
- NEW PERMEABLE FOOTPATHS
- MEADOW GRASS
- EXISTING FENCE
- NEW FENCE
- TREE PROTECTION FENCE

NORTH

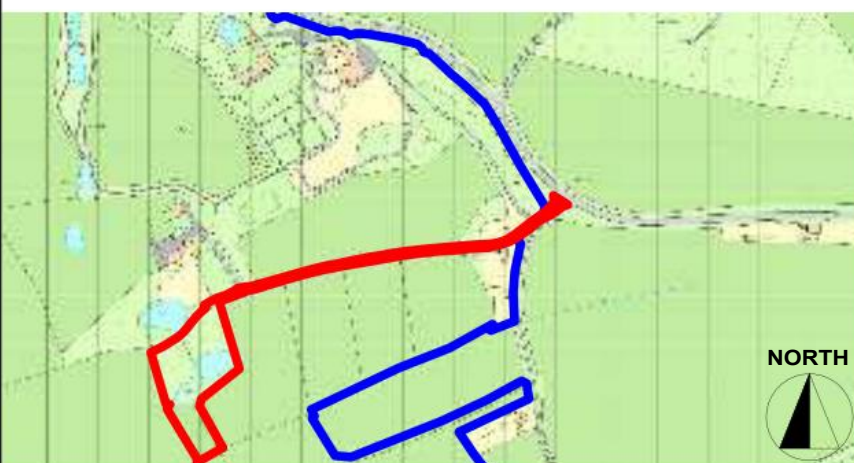


NOTE : Please do not scale from this key.

| Date | Description | Rev | By |
|------|-------------|-----|----|
| | | | |
| | | | |
| | | | |

Revision Description

LOCATION PLAN 1:7500



Project:
Proposed Glamping Site - For Stephen Thompson
Crump Hillocks Farm, Four Ashes, Nr Stourbridge
DY7 5JG

Drawing Title:
PROPOSED SITE PLAN

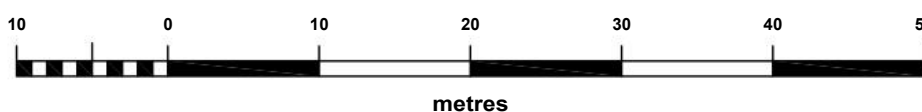
Drawing Number:
210534-01-02

Revision:
Date: 13.10.2022
Scale: 1:500 and 1:1250 @ A1
Drawn By: EF
CAD Dwg File:
Checked By: EC

Issue Status:
Full Planning Application



1:500 @ A1



OWNERSHIP BOUNDARY
AREA = 5,813,644 m2
SITE BOUNDARY
SITE AREA = 8,476m2



1:1250 @ A1



Key for trees, tree canopy spreads and removals.

- Trees / Groups
 - Canopy Spread
 - Tree Stem
 - Rout Protection Area
- A Category Tree (High quality / retention value)
- U Category Tree (Moderate quality / retention value)
- C Category Tree (Low quality / retention value)
- U Category Tree (No remaining retention value)
- Hedgerows (Not assigned BS5837:2012 category)
- Arboricultural Impact
 - Tree/Group to be REMOVED
 - Group to be PART REMOVED
 - New RPA Incursion