






-  Red Line Boundary
-  Habitats Proposed
-  Other neutral grassland

Map Title: Perton Proposed Habitats

Site: Upper Lake The Parkway
Perton South Staffordshire &
Public Open Space Webb Avenue
Perton South Staffordshire

Drawn by: MW
Date of Issue: 08/08/2023

Basemap copyright Google 2023.