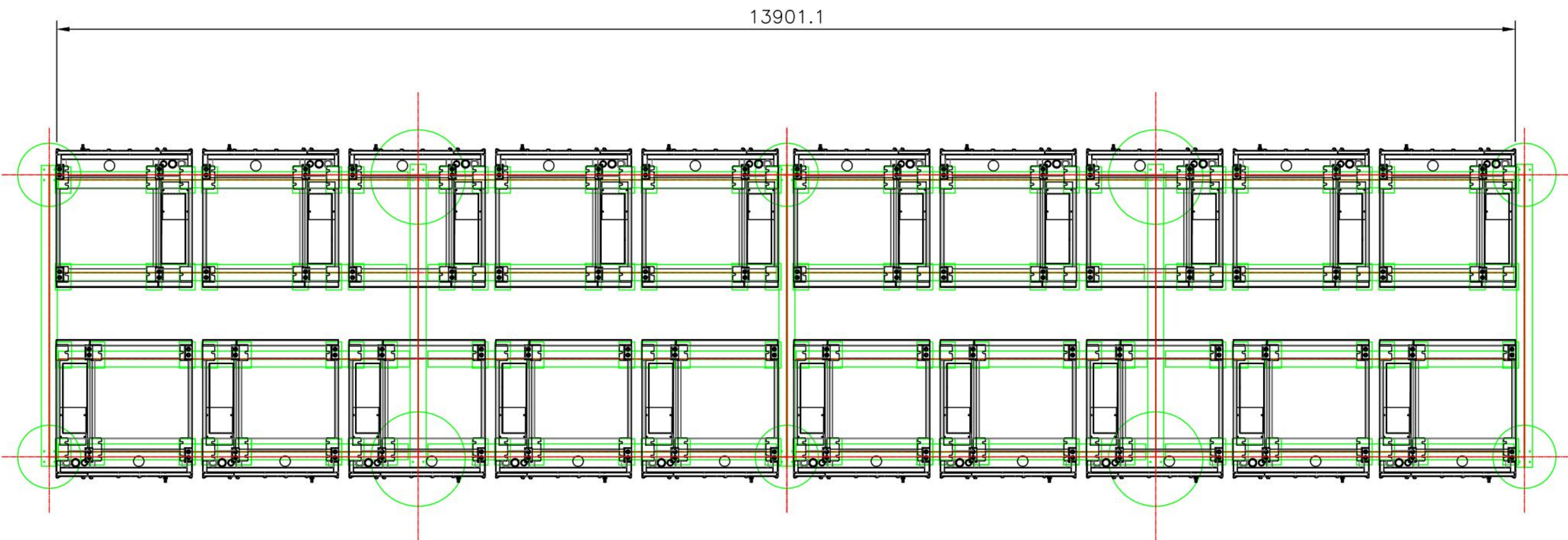


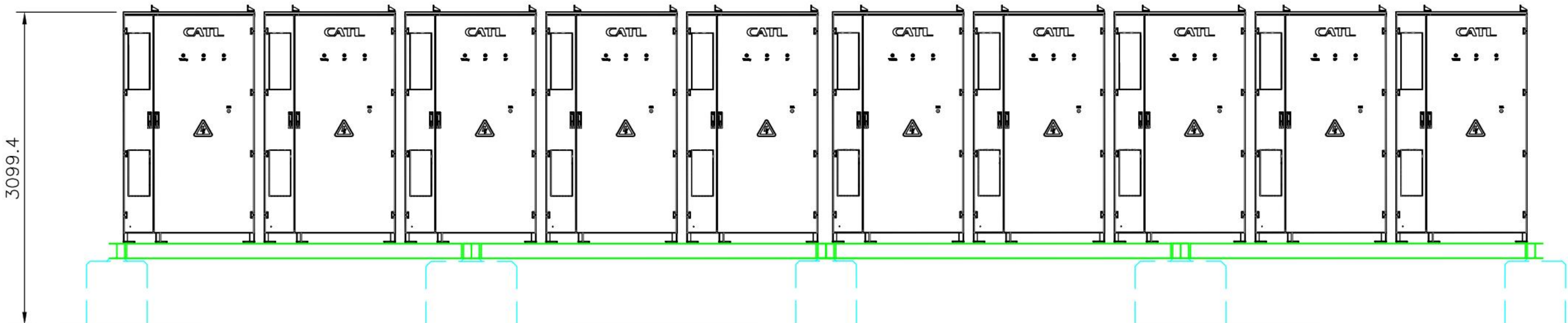
LOCATION PLAN  
SCALE 1:500

SCALE AT 1:500  
0m 12.5m 25m 37.5m

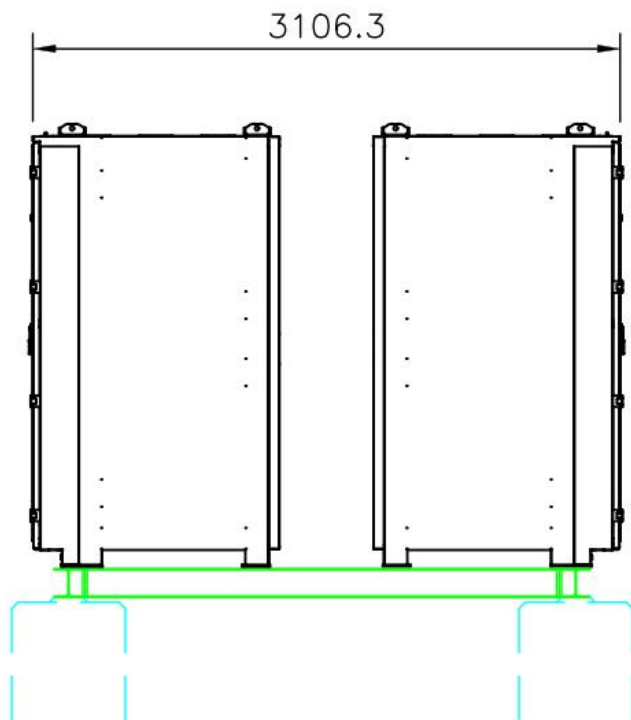
- NOTES
1. THIS DRAWING TO BE READ IN CONJUNCTION WITH ALL RELEVANT ENGINEERS AND SPECIALISTS DRAWINGS & SPECIFICATIONS.
  2. ANY DISCREPANCIES BETWEEN THIS DRAWING AND ANY OTHER TO BE REPORTED TO THE ENGINEER IMMEDIATELY.
  3. ALL WORKS TO COMPLY WITH THE MOST CURRENT BRITISH STANDARDS.
  4. ALL DIMENSIONS IN MILLIMETERS UNLESS STATED OTHERWISE. NO DIMENSIONS ARE TO BE SCALED OFF THE DRAWING. USE FIGURED DIMENSIONS ONLY.
  5. ALL DIMENSIONS TO BE  $\pm 3\text{mm}$  UNLESS SPECIFIED OTHERWISE.



PLAN VIEW



FRONT VIEW



END VIEW

SCALE AT 1:40  
0m 1m 2m 3m

0.3	KEY PLAN AMENDED.			
	JW	KF	JA	02/11/2022
0.2	AMENDED FOLLOWING COMMENTS FROM PLANNING ISSUE			
	TG	LC	AF	27/08/2021
0.1	PLANNING ISSUE			
	AW	LC	AF	20/08/2021
REV	Description			
	DESIGNED	CHECKED	APPROVED	DATE



Unit 9, Dunchideock Barton, Dunchideock,  
Exeter, Devon, EX2 9UA  
(t) 01726 218618  
www.ethical-power.com

Project Title: PENN  
Description: BATTERY UNIT PLAN & ELEVATIONS  
Location co-ord: OS Grid ref.: 386100, 295300  
Site address: BLACKPIT LANE,  
LOWER PENN,  
WV4 4YA

Drg No: EPC-0339-C-E-LA-BATT  
Scale: 1:40@A1  
Job No: 0339  
Drawn by: TG  
Checked by: LC  
Date: 21/07/21